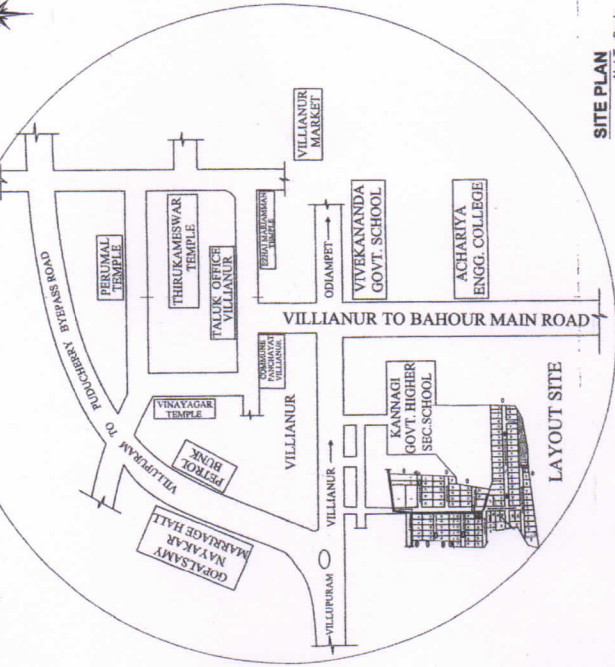


**PLAN SHOWS THE LAYOUT IN THE NAME OF "SRI RAM NAGAR" AT R.S.No. 149/4, 153/3, 150/4/D, 150/4/B/4, 150/4/B/5, 152/2/A/1;  
VILLIANUR REVENUE VILLAGE, VILLIANUR COMMUNE PANCHAYAT, PUDUCHERRY.**



**SITE PLAN**  
Not To Scale

Area Details	Area (m <sup>2</sup> )
TOTAL LAYOUT AREA	27974.16
SOLD PLOTS AREA	111.63
UNOLD PLOTS AREA	20534.40
ROAD PORTION AREA	5694.40
TRANSFORMER YARD AREA	30.00
OSR PROVIDED	1703.73
OSR REQUIRED (10%)	2053.44
OSR STILL REQUIRED	349.71

**ROAD PORTION AREA DETAILS**


Road Name	Length (m)	Width (m)	Area (m <sup>2</sup> )
I Main Road	230.45	7.00	1613.15
II Main Road	208.45	7.00	1459.15
III Main Road	112.75	12.00	1353.00
First Cross Road	53.40	6.00	320.40
Second Cross Road	53.05	7.00	371.35
Third Cross Road	44.30	7.00	310.10
Fourth Cross Road	51.55	7.00	360.85
Fifth Cross Road	55.05	7.00	385.35
Sixth Cross Road	56.15	7.00	393.05
Seventh Cross Road	18.30	6.00	109.80
Total			5694.40

**NO. OF PLOTS DETAILS**

Total No. of Plots	118
No. of Plots Sold	1
No. of Plots Unsold	116
No. of Plots for Transformer	1

**TRANSFORMER AREA DETAILS**

Plot No.	118
Area (m <sup>2</sup> )	30.00
Transformer Area (m <sup>2</sup> )	30.00
Balance Area (m <sup>2</sup> )	87.00



**OWNER**  
[Signature]

**APPROVING AUTHORITY**  
[Signature]

**ENGINEER**  
Dr. A. DAYANITHY  
Registered Structural Engineer  
No. 149/4, 153/3, 150/4/D, 150/4/B/4, 150/4/B/5, 152/2/A/1, Villianur, Puducherry - 605 001.

**UNOLD PLOTS AREA**

Plot Number	No.	Area (m <sup>2</sup> )
1	1	504.52
2	1	313.37
3	1	847.79
4 to 8	5	111.63
9	1	119.86
10	1	265.32
11	1	325.53
12	1	325.53
13	1	320.02
14	1	319.65
15 and 16	2	225.26
17 and 18	2	182.54
19	1	168.82
20	1	167.45
21 and 22	2	225.26
23 and 24	2	167.45
25 to 28	4	167.45
29	1	147.52
30	1	157.43
31 to 38	8	158.30
39	1	109.28
40	1	144.11
41	1	144.11
42 to 44	3	167.45
45	1	146.02
46 to 50	5	130.54
51 to 55	5	122.61
56	1	158.38
57	1	170.15
58	1	158.38
59	1	170.15
60	1	158.38
61	1	158.38
62	1	138.54
63	1	160.13
64	1	137.25
65	1	130.06
66	1	200.63
67	1	208.36
68 and 69	2	208.36
70	1	208.36
71	1	163.35
72	1	163.35
73 to 84	12	167.45
85	1	111.63
86	1	122.61
87	1	111.52
88	1	159.21
89 to 106	18	167.45
107	1	224.62
108	1	174.77
109	1	171.50
110	1	150.92
111	1	160.92
112	1	118.75
113	1	135.05
114	1	127.19
115	1	156.16
116	1	142.13
117	1	128.10
Total	118	20534.40

**EXTENT DETAILS**

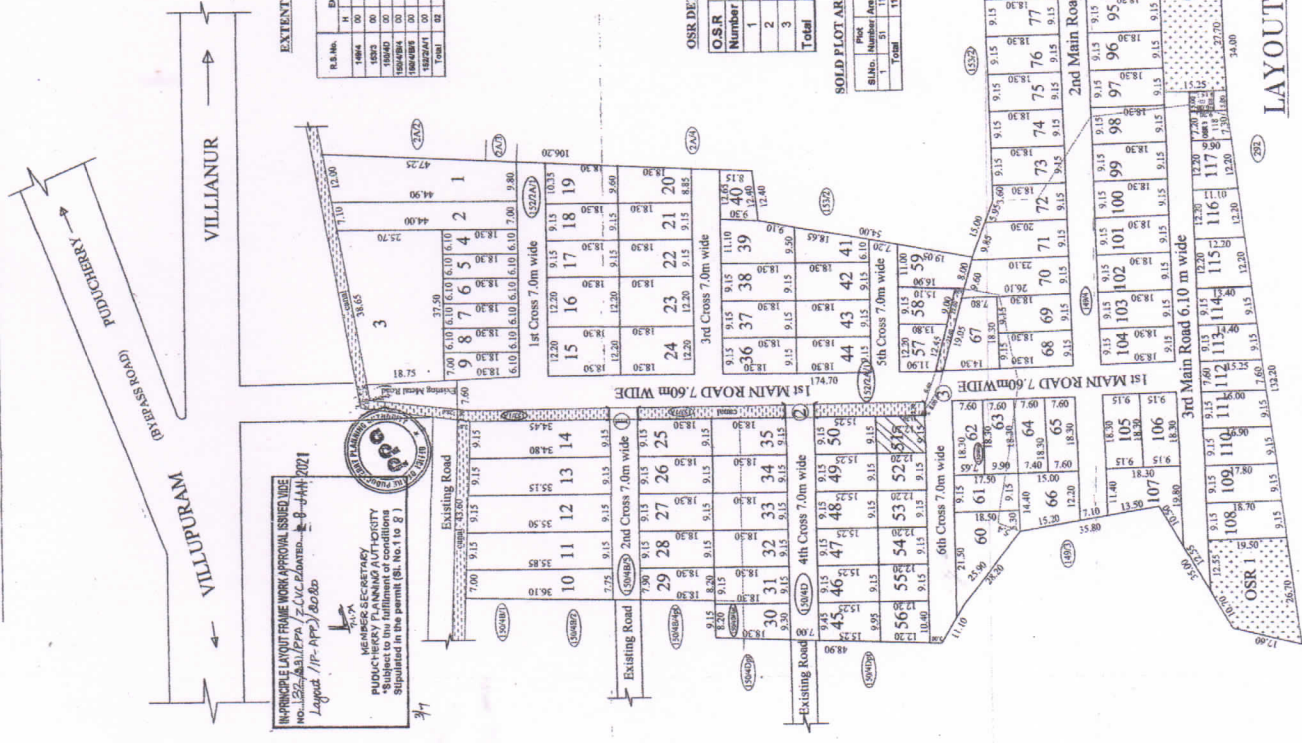
S.No.	H	A	Cn	Area (m <sup>2</sup> )
1694	00	00	00	0000
1695	00	00	00	0000
1696	00	00	00	0000
1697	00	00	00	0000
1698	00	00	00	0000
1699	00	00	00	0000
1700	00	00	00	0000
1701	00	00	00	0000
1702	00	00	00	0000
1703	00	00	00	0000
1704	00	00	00	0000
1705	00	00	00	0000
1706	00	00	00	0000
1707	00	00	00	0000
1708	00	00	00	0000
1709	00	00	00	0000
1710	00	00	00	0000
1711	00	00	00	0000
1712	00	00	00	0000
1713	00	00	00	0000
1714	00	00	00	0000
1715	00	00	00	0000
1716	00	00	00	0000
1717	00	00	00	0000
1718	00	00	00	0000
1719	00	00	00	0000
1720	00	00	00	0000
1721	00	00	00	0000
1722	00	00	00	0000
1723	00	00	00	0000
1724	00	00	00	0000
1725	00	00	00	0000
1726	00	00	00	0000
1727	00	00	00	0000
1728	00	00	00	0000
1729	00	00	00	0000
1730	00	00	00	0000
1731	00	00	00	0000
1732	00	00	00	0000
1733	00	00	00	0000
1734	00	00	00	0000
1735	00	00	00	0000
1736	00	00	00	0000
1737	00	00	00	0000
1738	00	00	00	0000
1739	00	00	00	0000
1740	00	00	00	0000
1741	00	00	00	0000
1742	00	00	00	0000
1743	00	00	00	0000
1744	00	00	00	0000
1745	00	00	00	0000
1746	00	00	00	0000
1747	00	00	00	0000
1748	00	00	00	0000
1749	00	00	00	0000
1750	00	00	00	0000
1751	00	00	00	0000
1752	00	00	00	0000
1753	00	00	00	0000
1754	00	00	00	0000
1755	00	00	00	0000
1756	00	00	00	0000
1757	00	00	00	0000
1758	00	00	00	0000
1759	00	00	00	0000
1760	00	00	00	0000
1761	00	00	00	0000
1762	00	00	00	0000
1763	00	00	00	0000
1764	00	00	00	0000
1765	00	00	00	0000
1766	00	00	00	0000
1767	00	00	00	0000
1768	00	00	00	0000
1769	00	00	00	0000
1770	00	00	00	0000
1771	00	00	00	0000
1772	00	00	00	0000
1773	00	00	00	0000
1774	00	00	00	0000
1775	00	00	00	0000
1776	00	00	00	0000
1777	00	00	00	0000
1778	00	00	00	0000
1779	00	00	00	0000
1780	00	00	00	0000
1781	00	00	00	0000
1782	00	00	00	0000
1783	00	00	00	0000
1784	00	00	00	0000
1785	00	00	00	0000
1786	00	00	00	0000
1787	00	00	00	0000
1788	00	00	00	0000
1789	00	00	00	0000
1790	00	00	00	0000
1791	00	00	00	0000
1792	00	00	00	0000
1793	00	00	00	0000
1794	00	00	00	0000
1795	00	00	00	0000
1796	00	00	00	0000
1797	00	00	00	0000
1798	00	00	00	0000
1799	00	00	00	0000
1800	00	00	00	0000

**OSR DETAILS**

O.S.R. Number	Area (m <sup>2</sup> )
1	465.15
2	1150.88
3	87.70
Total	1703.73

**SOLD PLOT AREA**

S.No.	Area (m <sup>2</sup> )
1	111.63
2	111.63
Total	223.26



**LAYOUT PLAN**  
(Scale - 1:100)

ALL DIMENSIONS ARE IN METER