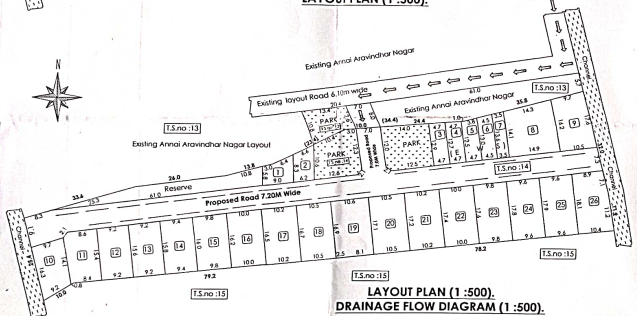


LAYOUT PLAN (1:500)

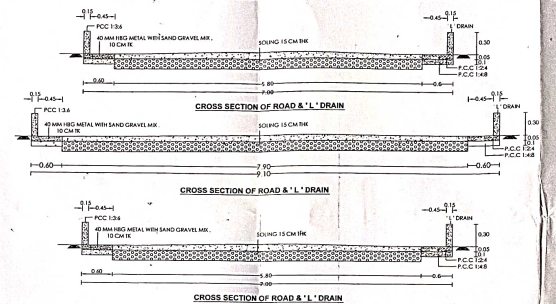


LAYOUT PLAN (1:500)
DRAINAGE FLOW DIAGRAM (1:500)

LAND USE ANALYSIS AND PERCENTAGE

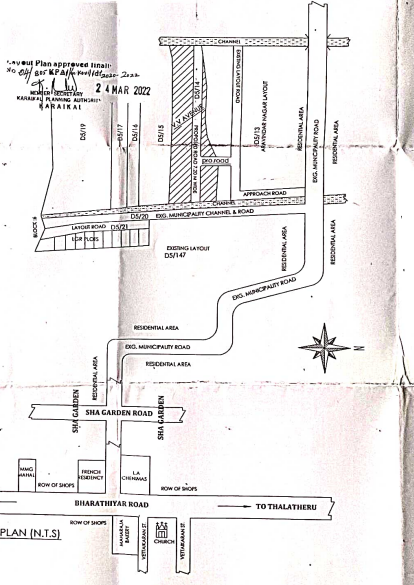
AREA CALCULATION	Sq.M.	Sq.ft	%
1. PLOTES AREA	3193.00	34368.00	57.3 %
2. EWS PLOT AREA	409.00	4402.00	7.3 %
3. RESERVE	160.00	1722.00	2.9 %
4. PARK AREA	467.00	5027.00	8.2 %
4. ROAD AREA	1355.00	14584.00	24.3 %
TOTAL AREA	5584.00	60103.00	100.0 %

- 1) Y. Jyothsna
- 2) T. Jyothsna
- 3) P. Jyothsna
- 4) K. Jyothsna



AREA DETAILS

PLOTS AREA	E.U. S. PLOT	SQ. METER	SQ. FEET
01		60.0	646
02		60.0	646
03		60.0	646
04		60.0	646
05		60.0	646
06		49.2	527
07		221.0	2379
08		171.0	1841
09		144.0	1550
10		144.0	1550
11		144.0	1550
12		143.0	1539
13		144.0	1550
14		150.0	1613
15		158.0	1701
16		164.0	1765
17		169.0	1819
18		176.0	1894
19		180.0	1937
20		180.0	1937
21		176.0	1894
22		175.0	1884
23		173.0	1862
24		171.0	1841
25		173.0	1862
26		179.0	1941
RESERVE		160.0	1722
PARK		467.0	5027
ROAD		1355.0	14584
TOTAL		5584.0	60103



Plan approved on 24 MAR 2022
 K. Jyothsna
 REGISTERED ARCHITECT
 KARAIKAL

PLAN SHOWS THE PROPOSED RESIDENTIAL LAYOUT SITE FOR "V.V. AVENUE" WARD - D, BLOCK NO: 05, T.S.NO:14 & 13/1A/1A/1, R.S.NO: 102/PT & 101/3, PATA NO: 1013 & 377, KOVREATHI VILLAGE, KARAIKAL MUNICIPALITY, KARAIKAL.

NOTE
 ALL DIMENSIONS ARE IN "M"
 DATE : 16.10.2020
 SCALE : 1:200, 1:500.

APPLICANT SIGNATURE
 Y. Jyothsna
 T. Jyothsna
 P. Jyothsna
 K. Jyothsna

REGISTERED ARCHITECT

APPROVAL AUTHORITY