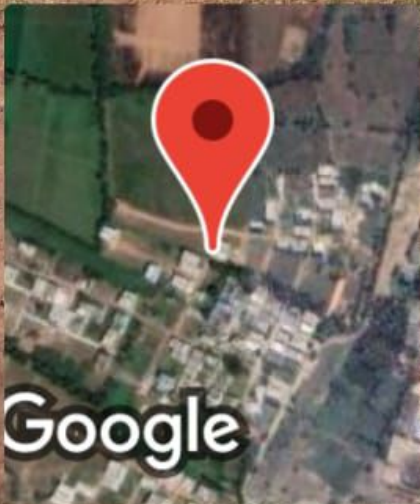
 GPS Map Camera




Yanam, Puducherry, India


P6V8+X79, Kamaraj Nagar Road, Regency
Housing Colony, Mettakurru, Yanam, Puducherry
533464, India

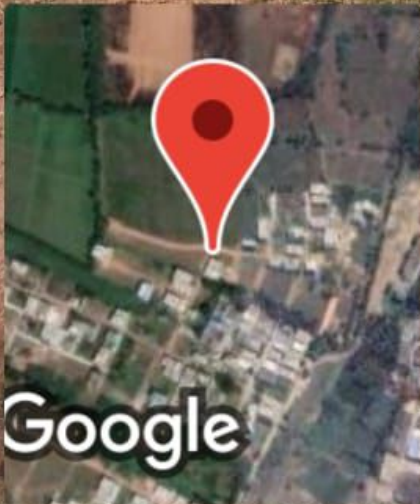
Lat 16.745687°

Long 82.215692°

12/11/22 10:55 AM GMT +05:30



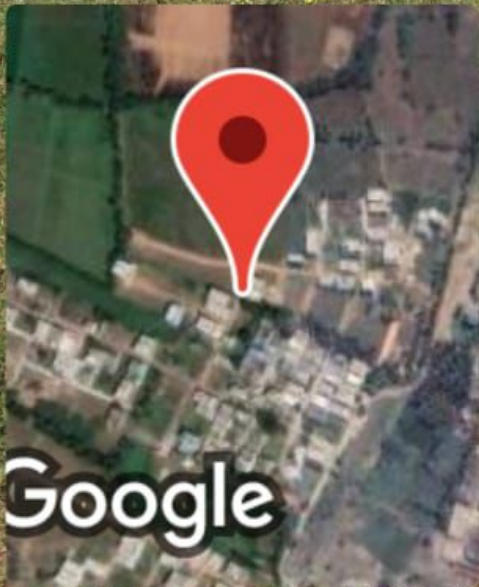
 GPS Map Camera



Yanam, Puducherry, India
P6W8+FF8, Mettakurru, Yanam,
Puducherry 533464, India
Lat 16.745783°
Long 82.215741°
12/11/22 10:55 AM GMT +05:30



GPS Map Camera



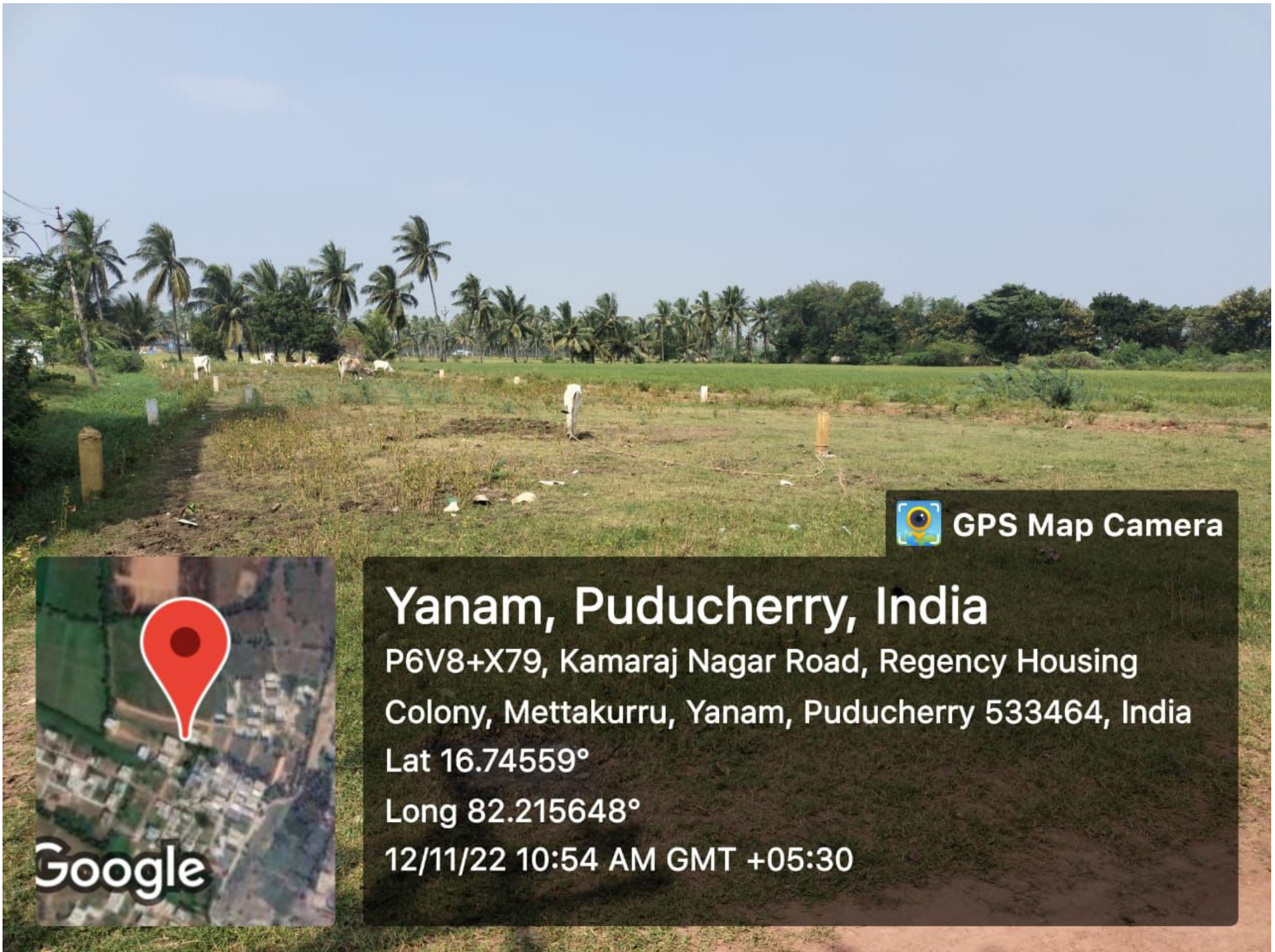
Yanam, Puducherry, India

P6V8+X79, Kamaraj Nagar Road, Regency Housing Colony, Mettakurru, Yanam, Puducherry 533464, India

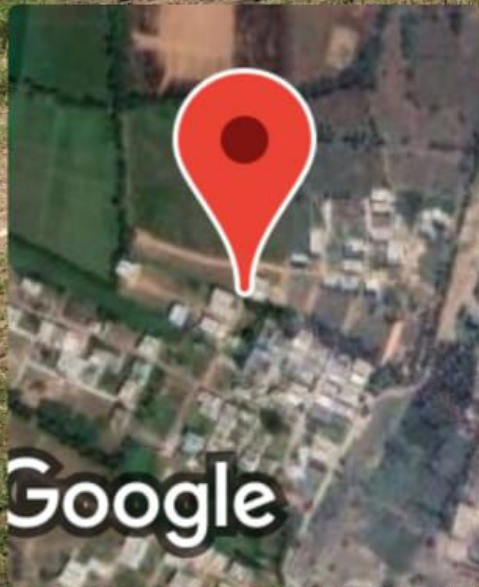
Lat 16.745586°

Long 82.215662°

12/11/22 10:54 AM GMT +05:30



GPS Map Camera



Yanam, Puducherry, India

P6V8+X79, Kamaraj Nagar Road, Regency Housing Colony, Mettakurru, Yanam, Puducherry 533464, India

Lat 16.74559°

Long 82.215648°

12/11/22 10:54 AM GMT +05:30